



Points Loop Trail Communities




425.453.7800



425.455.1834



425.233.6400



425.454.6994

9605 NE 24th St, Clyde Hill, WA 98004

3000 Hunts Pt. Rd, Hunts Point, WA 98004

501 Evergreen Rd., Medina, WA 98039

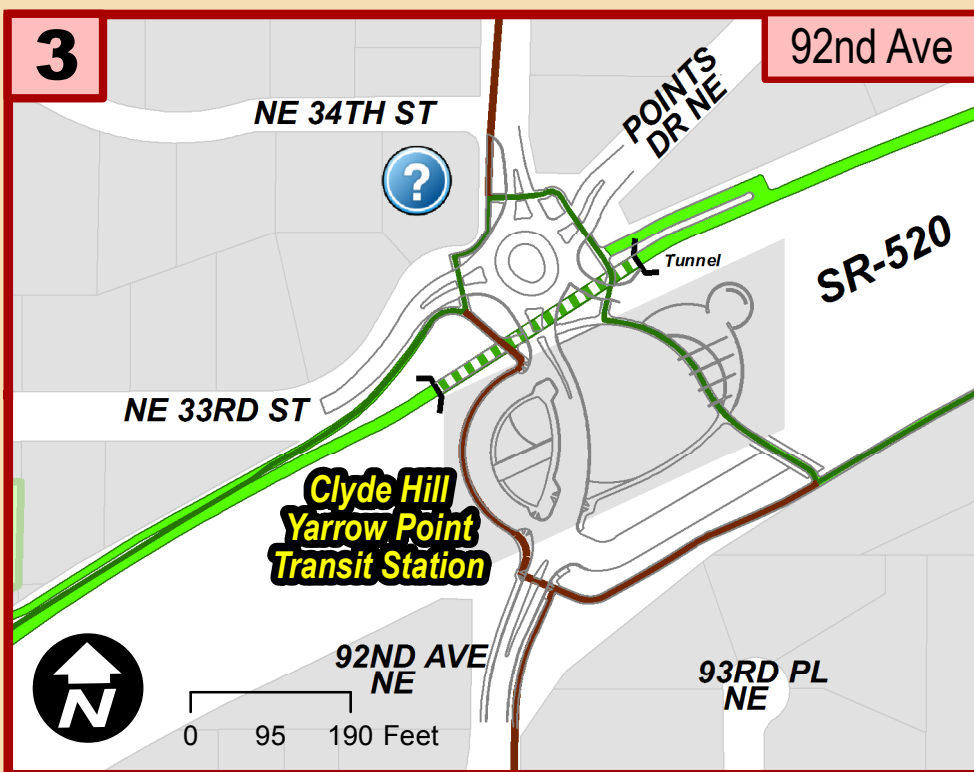
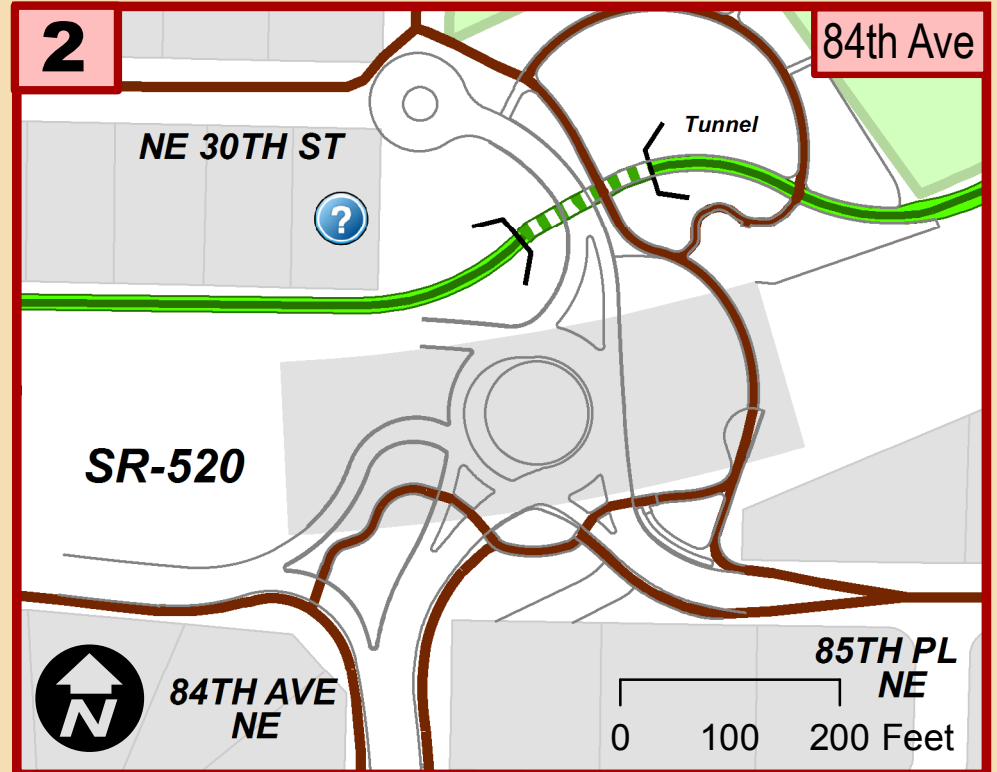
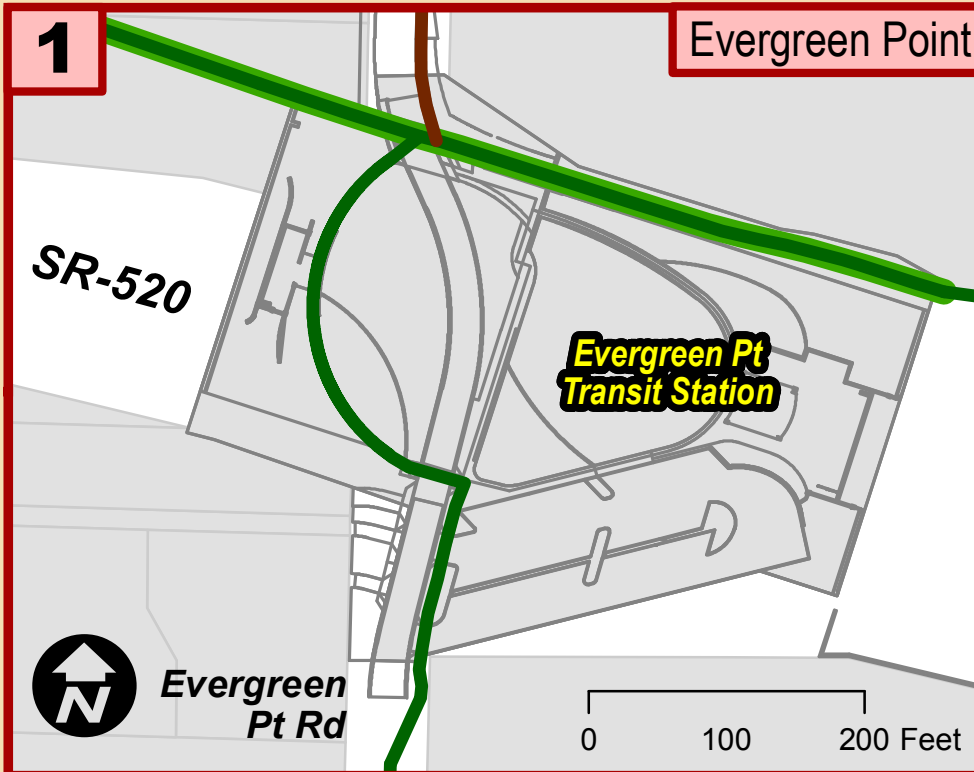
4030 95th Ave NE, Yarrow Point, WA 98004

<http://www.clydehill.org>

<http://huntspoint-wa.gov>

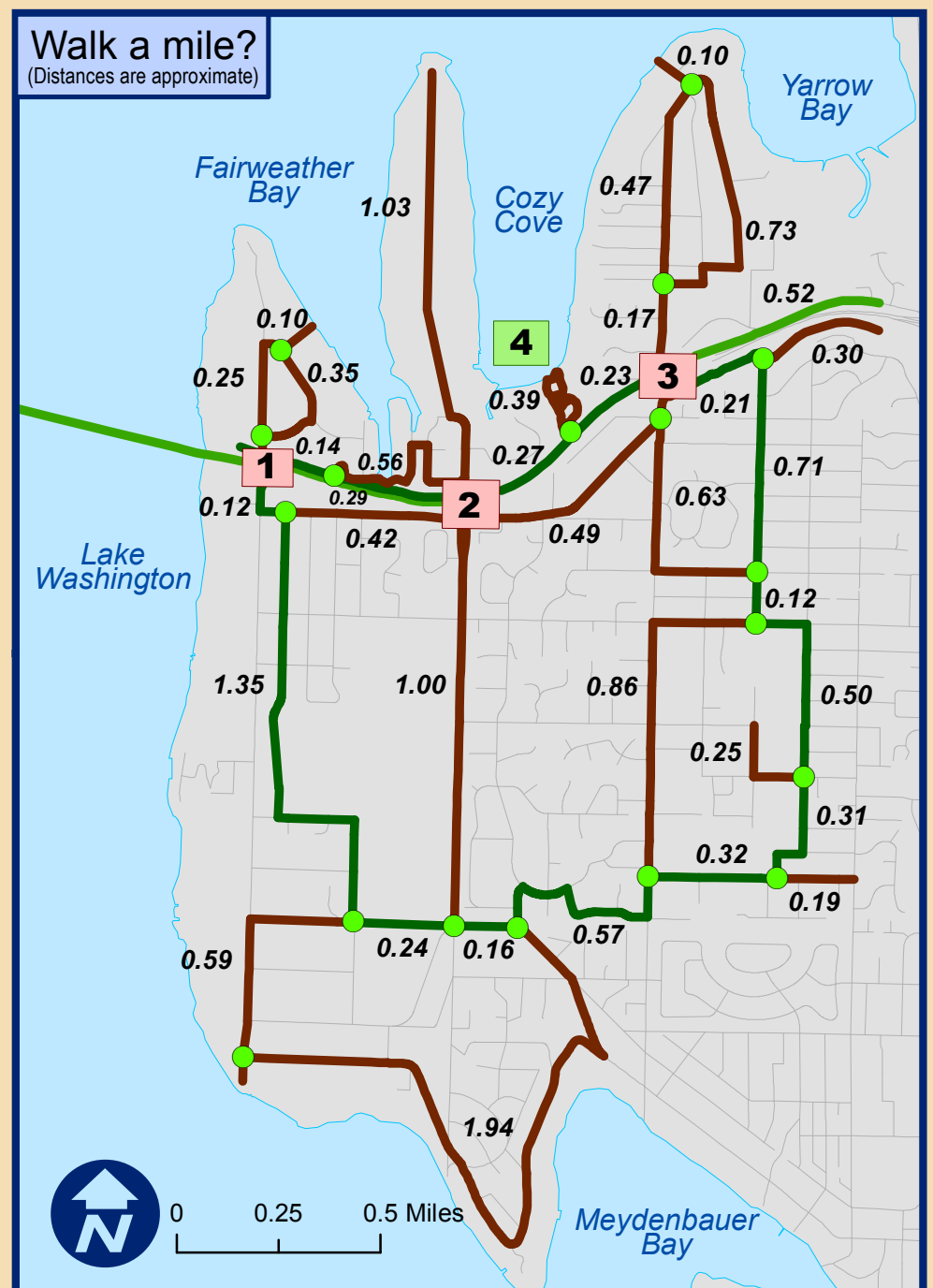
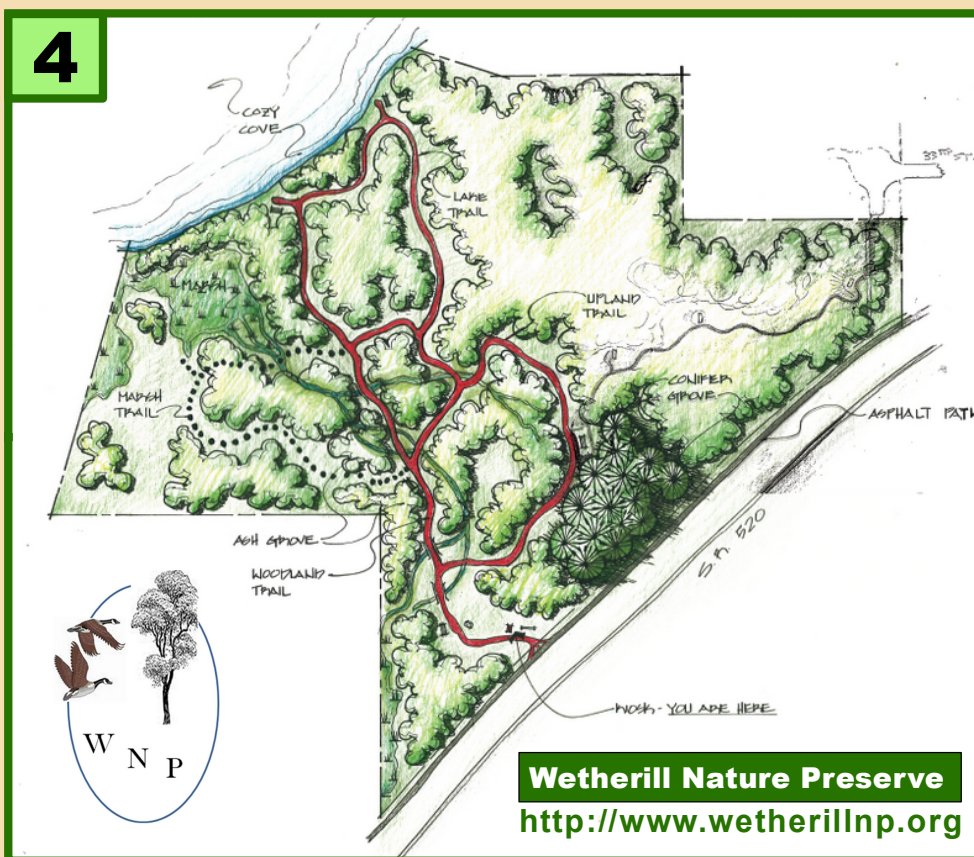
<http://www.medina-wa.gov>

<http://www.ci.yarrow-point.wa.us>



Legend

- Points Loop Trail
- 520 Regional Trail
- Excursion Trails
- Detail Areas
- Path Tunnel
- Mile Markers



The main Points Loop Trail was developed to provide linkage throughout the communities of Clyde Hill, Hunts Point, Medina and Yarrow Point.



...is about 8 miles long and takes about 3 hours to complete.
 ...includes off-street trails, with portions of streets with sidewalks and passes alongside Fairweather Park, Wetherill Nature Preserve, Clyde Hill Park and Medina Park, as well as tennis courts, toys and running tracks, located on school property.
 ...connects with possible extensions of walking and biking paths in all four Points Communities, Bellevue, Kirkland and Seattle.